

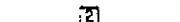

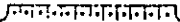

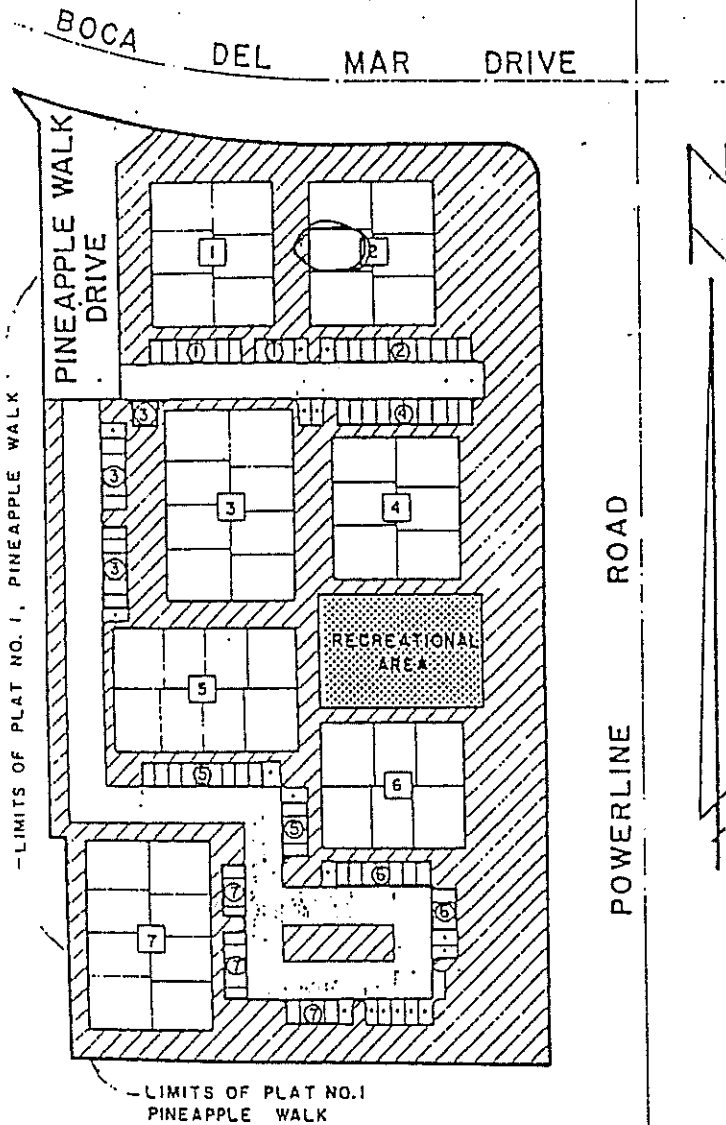


-  DENOTES RECREATION PARCEL
-  DENOTES INGRESS AND EGRESS AREA
-  DENOTES "BLOCK BUILDING"
-  DENOTES PARKING AREA - THOSE PARKING SPACES WHICH HAVE THE SAME NUMBER DESIGNATION AS A "BLOCK BUILDING" ARE RESERVED FOR THE USE OF THE OWNERS OF RESIDENCES OF SUCH "BLOCK BUILDING"
-  DENOTES ADDITIONAL PARKING AREA
-  DENOTES LANDSCAPE AND OPEN AREAS



**PROPERTY PLAN  
EXHIBIT "C"**

DECLARATION OF PROTECTIVE COVENANTS, RECORD VERIFIED  
 CONDITIONS AND RESTRICTIONS, PALM BEACH COUNTY FLA  
 FOR JOHN B. DUNKLE  
 PINEAPPLE WALK 1 CLERK CIRCUIT COURT

**PINEAPPLE WALK I**

SCALE: 1" = 100'	APPROVED BY:	DRAWN BY X.E.
DATE: AUGUST 1983		REVISED
<b>EWING AND SHIRLEY, INC.</b> land surveyors and planners		
3767 Lake Worth Road Lake Worth Florida 33461	Suite 118 (305) 968-0421	DRAWING NUMBER 82-073-9

B#294 P0355